

776.04 ac

See 2-1

FORMER M: 8 L: 1

BOG

THIS MAP IS FOR ASSESSMENT PURPOSES. IT IS NOT VALID FOR LEGAL DESCRIPTION OR CONVEYANCE.

THE HORIZONTAL DATUM IS THE MASSACHUSETTS STATE PLANE COORDINATE SYSTEM, NAD 83.

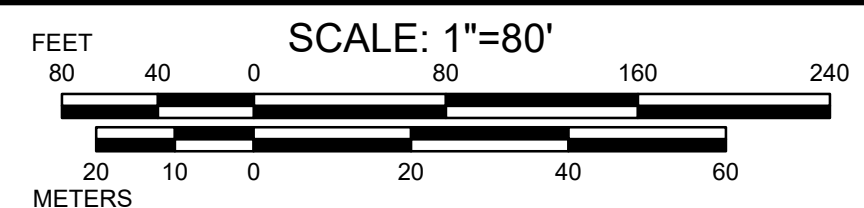
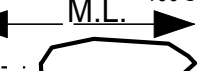
PHOTOGRAPHY DATE: APRIL 11, 1987

COMPLETION DATE: JUNE 1, 1988

**LEGEND**

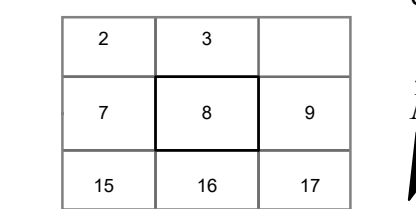
AREA SURVEYED ..... Ac  
AREA CALCULATED ..... AcC  
RECORD DIMENSION ..... 100'  
SCALED DIMENSION ..... 100'S  
MATCH LINE ..... ML  
WATER .....

EXEMPT PROPERTY ..... (E)  
SUBDIVISION LOT NO. ..... (2)  
RIGHT OF WAY/ACCESS ..... RW  
COMMON OWNERSHIP ..... CR



PROPERTY MAPS  
**HALIFAX**  
MASSACHUSETTS

**INDEX DIAGRAM**



MAP NO.

**8**